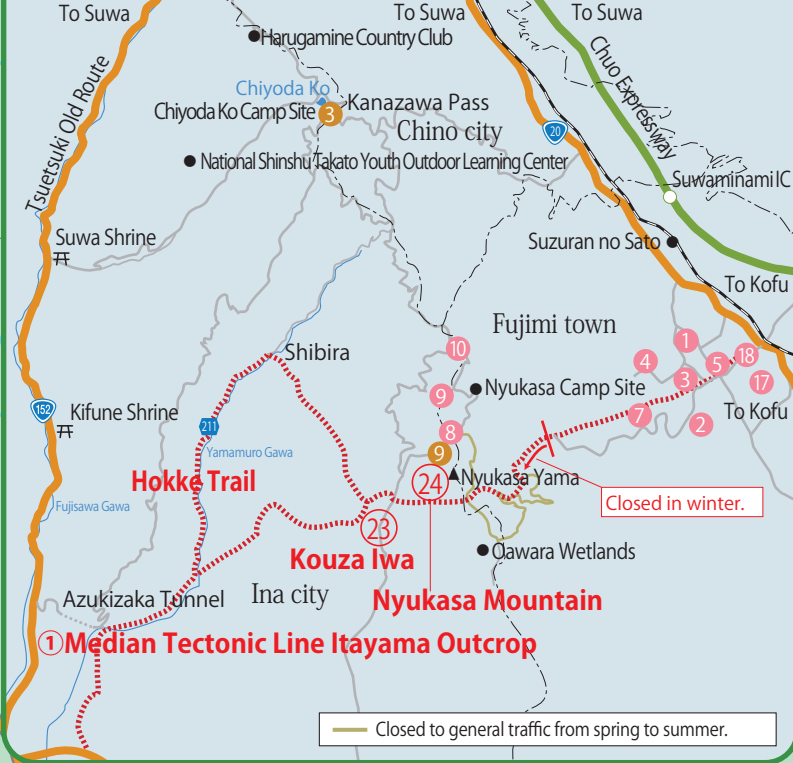
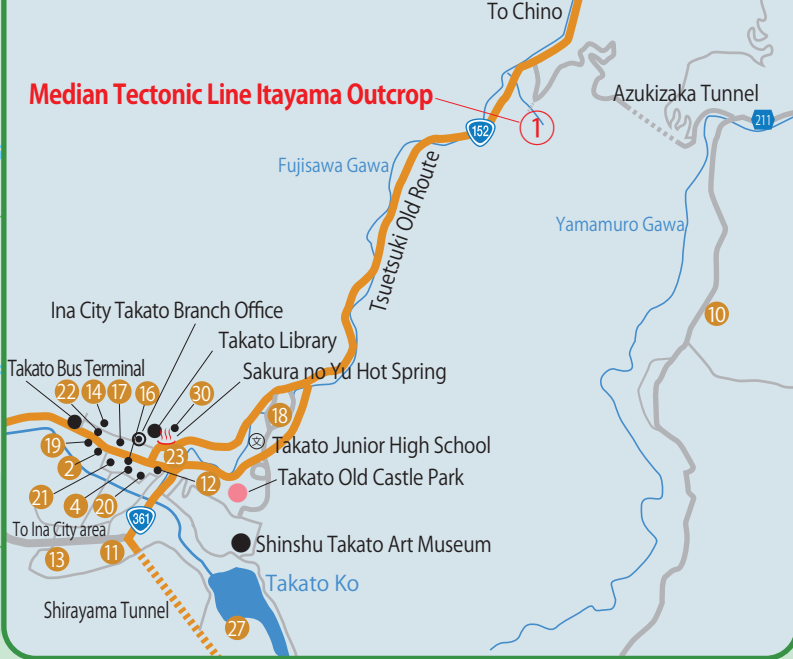


1 Hokke Route



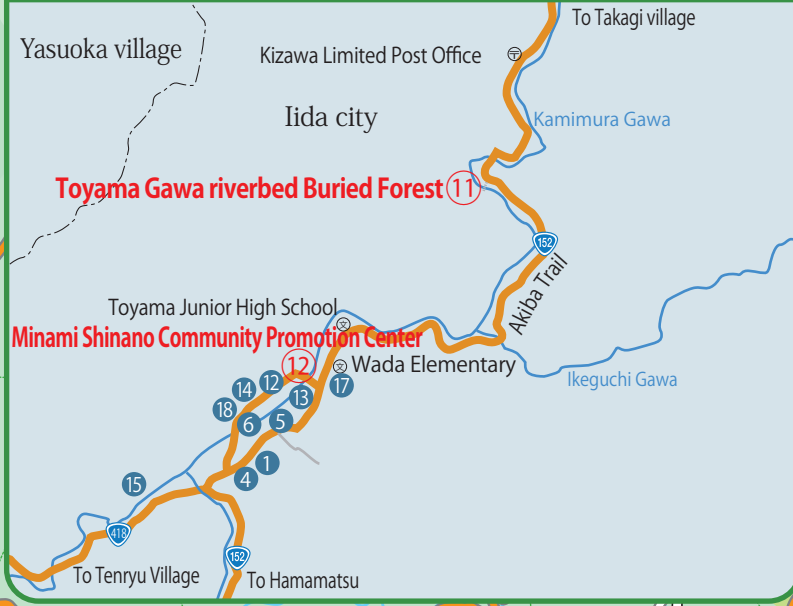
2 Itayama and surrounds



3 Mizoguchi and surrounds



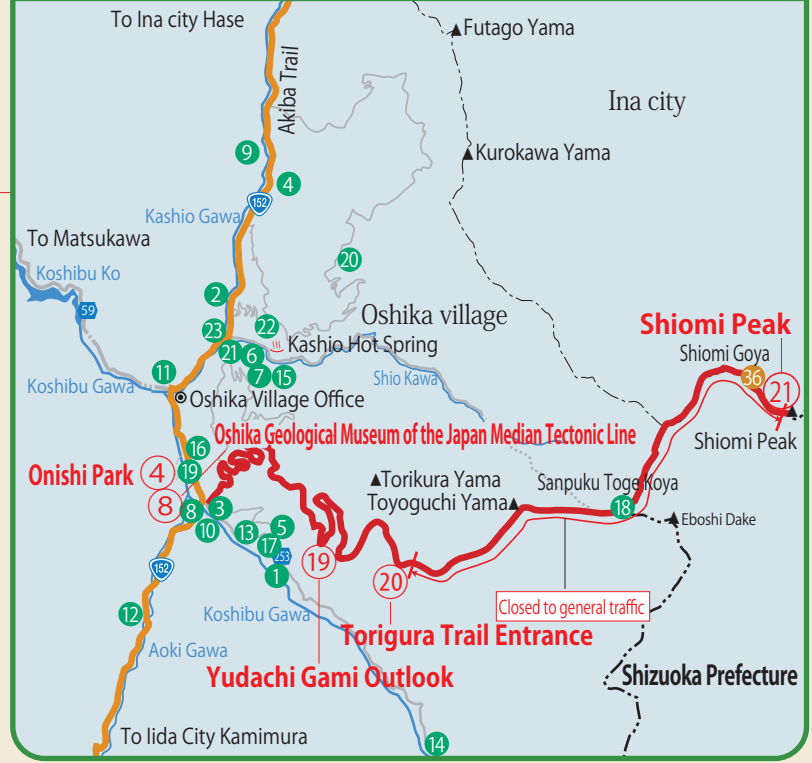
7 Toyama Gawa Buried Forest and surrounds



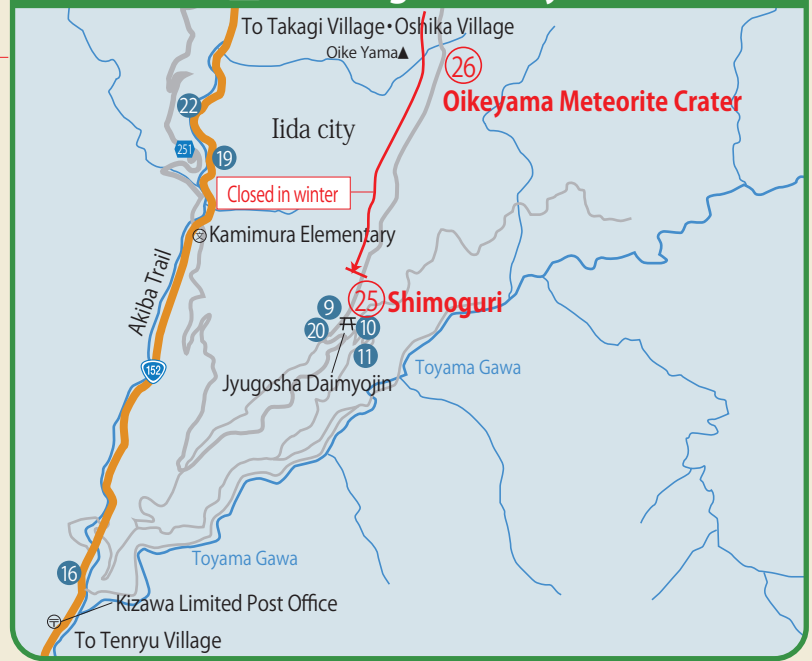
4 Southern Alps Transversal Route I



5 Southern Alps Transversal Route II



6 Shimoguri Okeyama



Longitude and latitude are included for each geosite. These can be used in GPS and car navigation systems.

- Explanatory notes
- Geosite (Drive route)
 - - - Geosite (Old roads)
 - Expressway
 - National route
 - - - JR Lines
 - Road Rest Areas
 - ① Geosites
 - ① Iida city Accommodation and dining
 - ① Ina city Accommodation and dining
 - ① Fujimi town Accommodation and dining
 - ① Oshika village Accommodation and dining

